



Kienbergl-Runde

HIKING TOUR

A leisurely hike on wide forest and asphalt paths. You can enjoy the peace and quiet along the Wildenmoos conservation area and take a look at the World Cup hall at the Max Aicher Arena.


*Starting point*  
**melting**

 *distance:*  
**6.9** kilometres

 *maximum altitude:*  
**789** meters

 *altitude difference:*  
**182** ascending

*Location*  
**incell**

 *duration:*  
**02:00** hours

 *minimum altitude:*  
**690** meters

 *altitude difference:*  
**128** descending

**Inzell Schmelz - Wildenmoos - Zwing - Max Aicher Arena - Kienau - Inzell Schmelz**

In the district of **Schmelz**, there is an adventure playground for children to let off steam. The circular path leads past it and on a wide forest path you hike a short stretch uphill towards the Moaralm , which you can of course also pay a visit to. In the **Wildenmoos water protection area**, follow the path on the wide gravel path past the **Zwingsee** to the **district of Zwing** . Through the underpass, turn left in the direction of the Max Aicher Arena . Ignore the speed skating hall on the right and after a few meters straight ahead, cross the street and turn into Sulzbacher Straße. Follow the road and keep left in the direction of **Kienau** . Via the field path and through the Kienauer forest you reach the **starting point of Schmelz** again. The Kienbergl round is a leisurely hike on level paths with a short, moderate climb. Ideally suited for families with children and leisurely hikers. You can stop at the starting point in the Gasthof Schmelz.

